

MONA OFFSHORE WIND PROJECT

Special Category Land Plan

Document Reference: B7/F02

APFP Regulations: 5(2)(i)

April 2024

F02

Mona Document Number: MOCNS-J3303-DMC-10003



Image of an offshore wind farm

MONA OFFSHORE WIND PROJECT

Document status

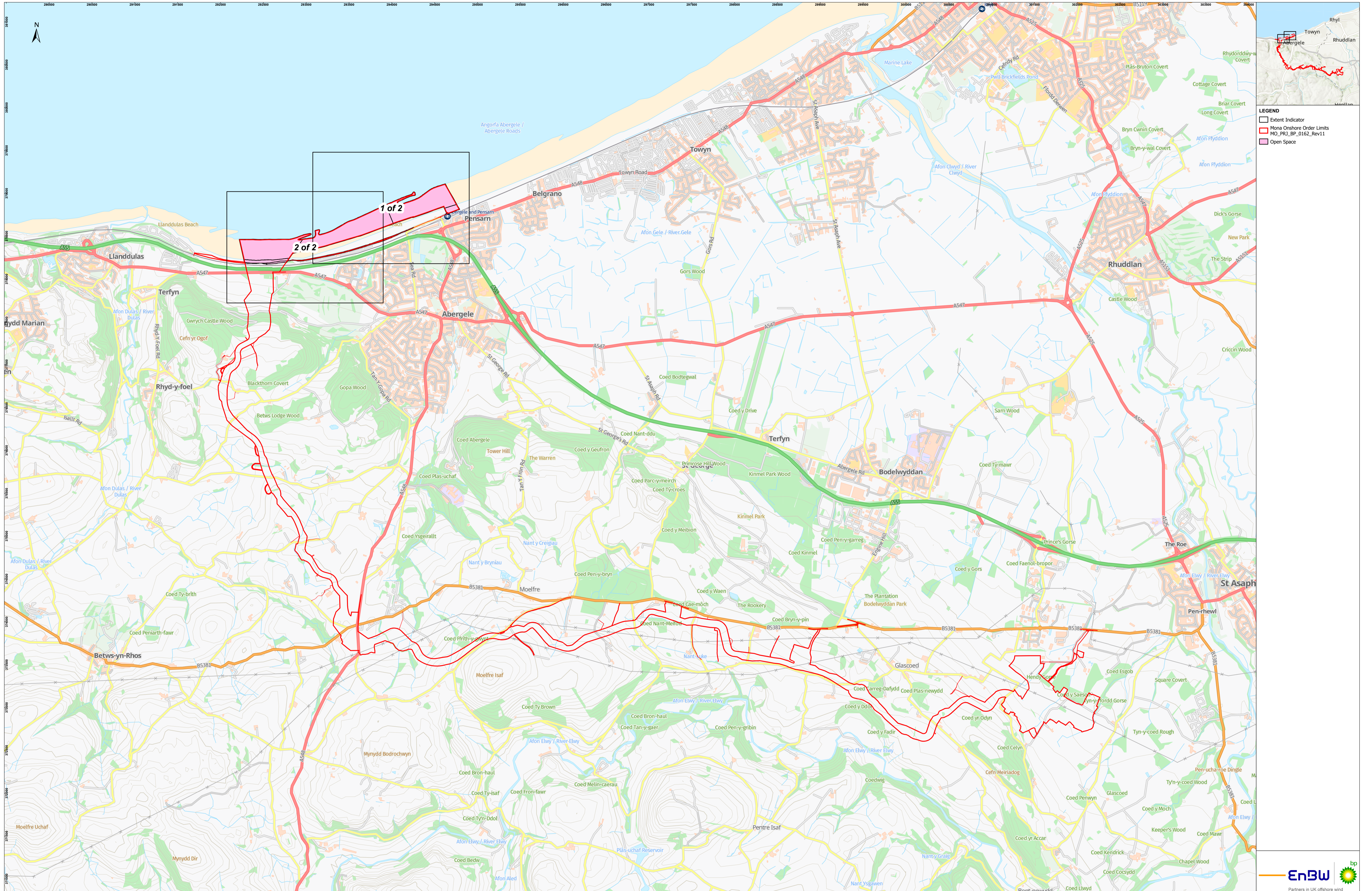
Version	Purpose of document	Authored by	Reviewed by	Approved by	Review date
F01	Application	Dalcour Maclaren	Mona Offshore Wind Ltd	Mona Offshore Wind Ltd	Feb 2024
F02	Updates from S51 advice	Dalcour Maclaren	Mona Offshore Wind Ltd	Mona Offshore Wind Ltd	April 2024

Prepared by:

Dalcour Maclaren

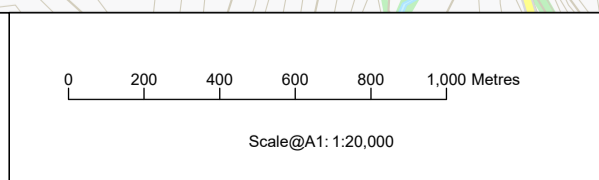
Prepared for:

Mona Offshore Wind Ltd.



Project Name:
MONA OFFSHORE WIND PROJECT

Drawing Title:
SPECIAL CATEGORY LAND PLAN - ONSHORE INDEX SHEET



Geodetic Information:
Datum: OSGB 1936
Projection: British National Grid

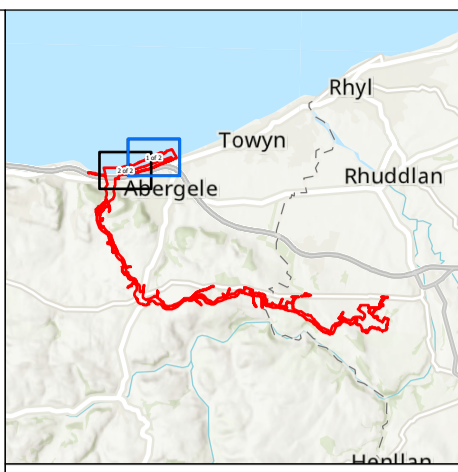
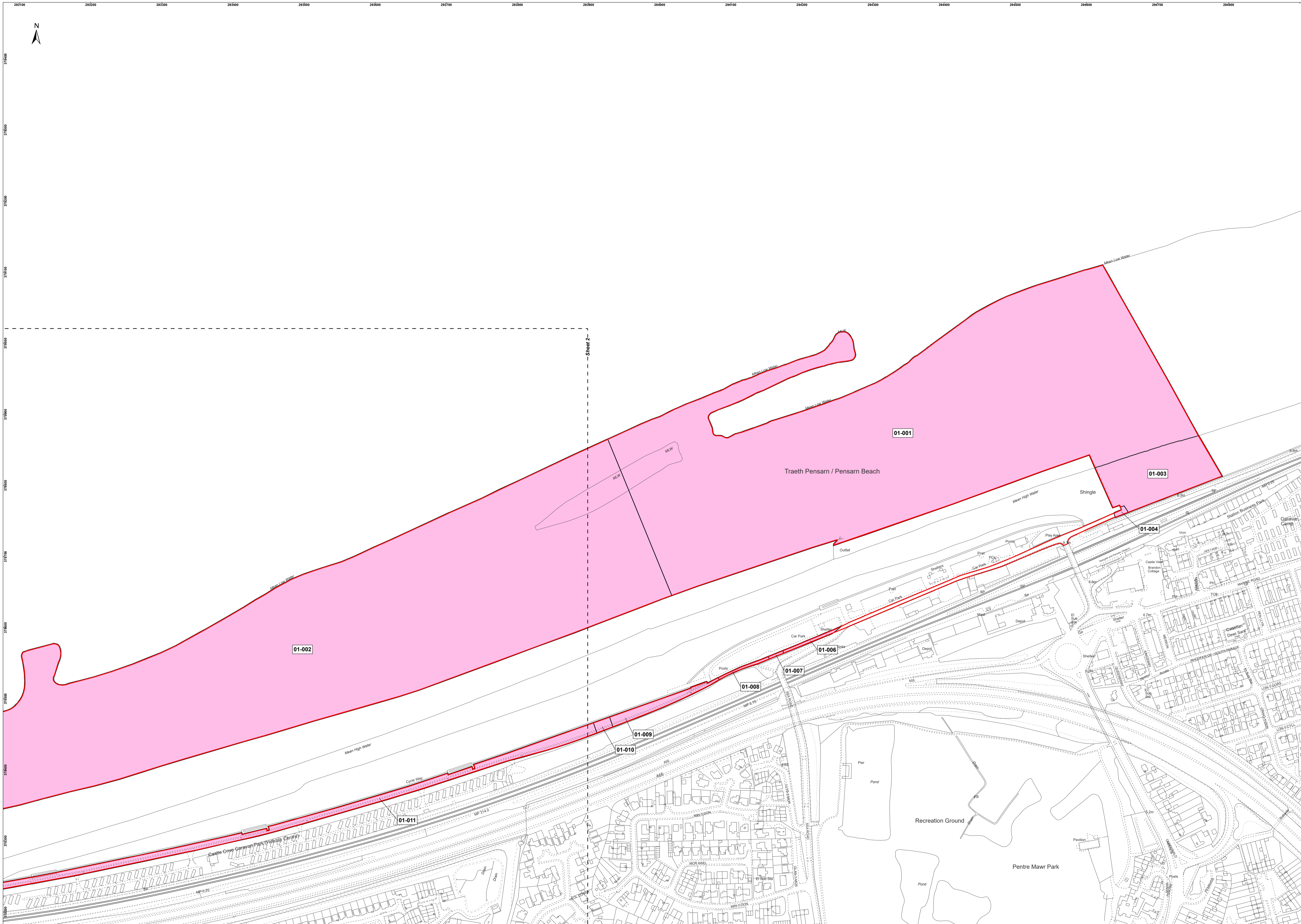
APFP Ref: 52(1)
Doc Ref: B7

Service Layer Credits: Esri, Intermap, NASA, NGA, USGS, Esri UK, Esri, TomTom, Garmin, FourSquare, MET/NASA, USGS
Contains OS data © Crown Copyright and database right 2022
Contains data from OS Zoomstack

VER	DATE	DETAILS	BY	CHECK
01	28/03/2024	Initial Issue	AL	IM
00	#####	Initial Issue	XX	XX

Drawing Number:
DM_22000496_SCL_1.0

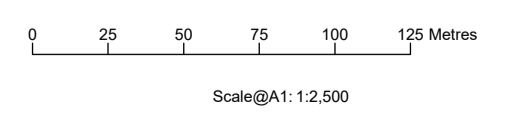




LEGEND
 MO_PRJ_BP_0162_Rev11
 Open Space
 01-001; 01-002; 01-003; 01-004;
 01-006; 01-007; 01-008; 01-009;
 01-010; 01-011

Project Name:
 MONA OFFSHORE WIND PROJECT

Drawing Title:
 SPECIAL CATEGORY LAND PLAN - ONSHORE
 SHEET NUMBER: 1



Geodetic Information:
 Datum: OSGB 1936
 Projection: British National Grid

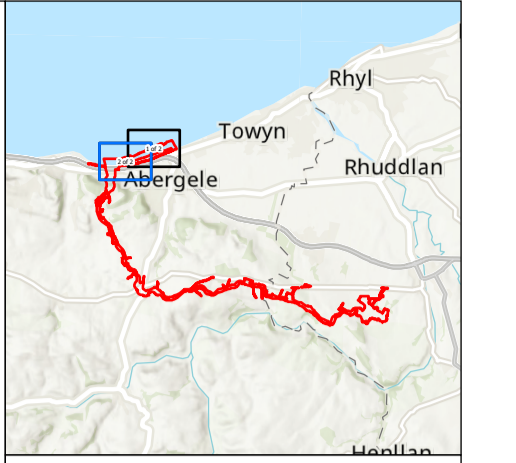
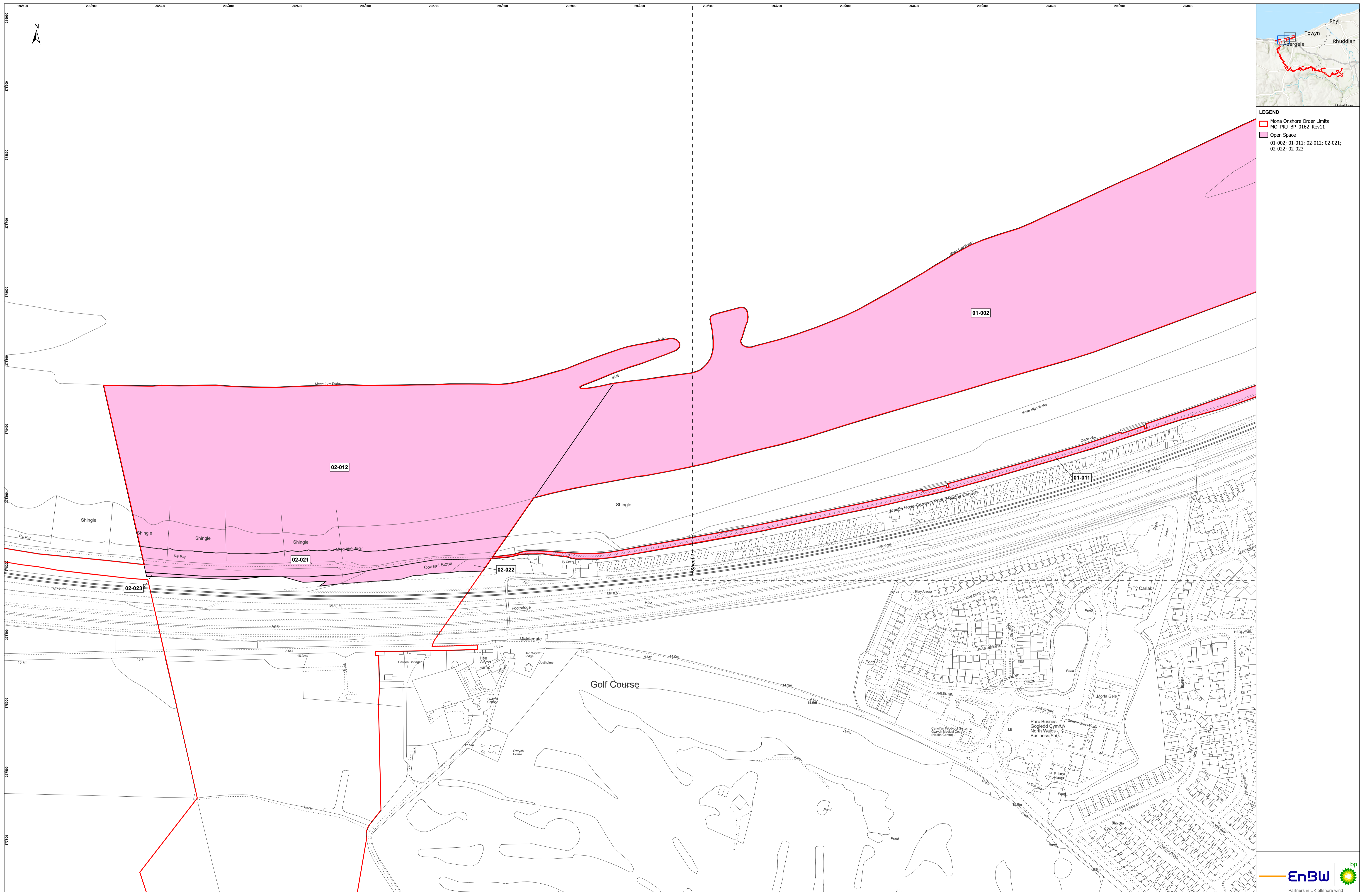
APFP Ref: 5(2)(i)
 Doc Ref: B7

Service Layer Credits: Esri, Intermap, NASA, NGA, USGS, Esri UK, Esri, TomTom, Garmin, FourSquare, METANASA, USGS
 Based Upon The Ordnance Survey Map With The Sanction Of The Controller Of HM Stationary Office. Crown Copyright Reserved. © OS Licence No. 100042124

VER	DATE	DETAILS	BY	CHECK
01	28/03/2024	Initial Issue	AL	IM
00	#####	Initial Issue	XX	XX

Drawing Number:
 DM_22000496_SCL_1.1



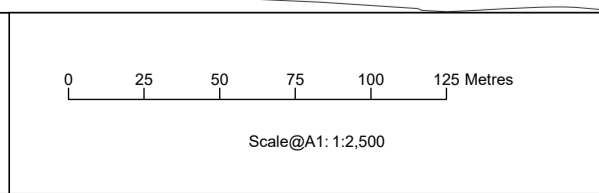


LEGEND

- MO_PRJ_BP_0162_Rev11
- Open Space
- 01-002; 01-011; 02-012; 02-021; 02-022; 02-023

Project Name:
MONA OFFSHORE WIND PROJECT

Drawing Title:
SPECIAL CATEGORY LAND PLAN - ONSHORE
SHEET NUMBER: 2



Geodetic Information:
Datum: OSGB 1936
Projection: British National Grid

APFP Ref: 5(2)(i)
Doc Ref: B7

Service Layer Credits: Esri, Intermap, NASA, NGA, USGS, Esri UK, Esri, TomTom, Garmin, FourSquare, METINASA, USGS
Based Upon The Ordnance Survey Map With The Sanction Of The Controller Of HM Stationery Office. Crown Copyright Reserved. © OS Licence No. 100042124

VER	DATE	DETAILS	BY	CHECK
01	28/03/2024	Initial Issue	AL	IM
00	#####	Initial Issue	XX	XX

Drawing Number:
DM_22000496_SCL_1.2

